



# Schedule G: Development Permit Areas

Maps identifying areas where development permits are required. Supports the Development Permit Area designations in Schedule A and development permit guidelines in Schedule H.

G-1 Watercourse Protection DPA Map

G-2 Wildfire Hazard DPA Map

G-3 Unstable Slopes DPA Map

**Bylaw 5511, 2026**

**Schedule G**

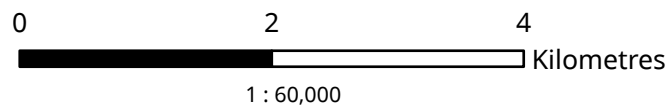
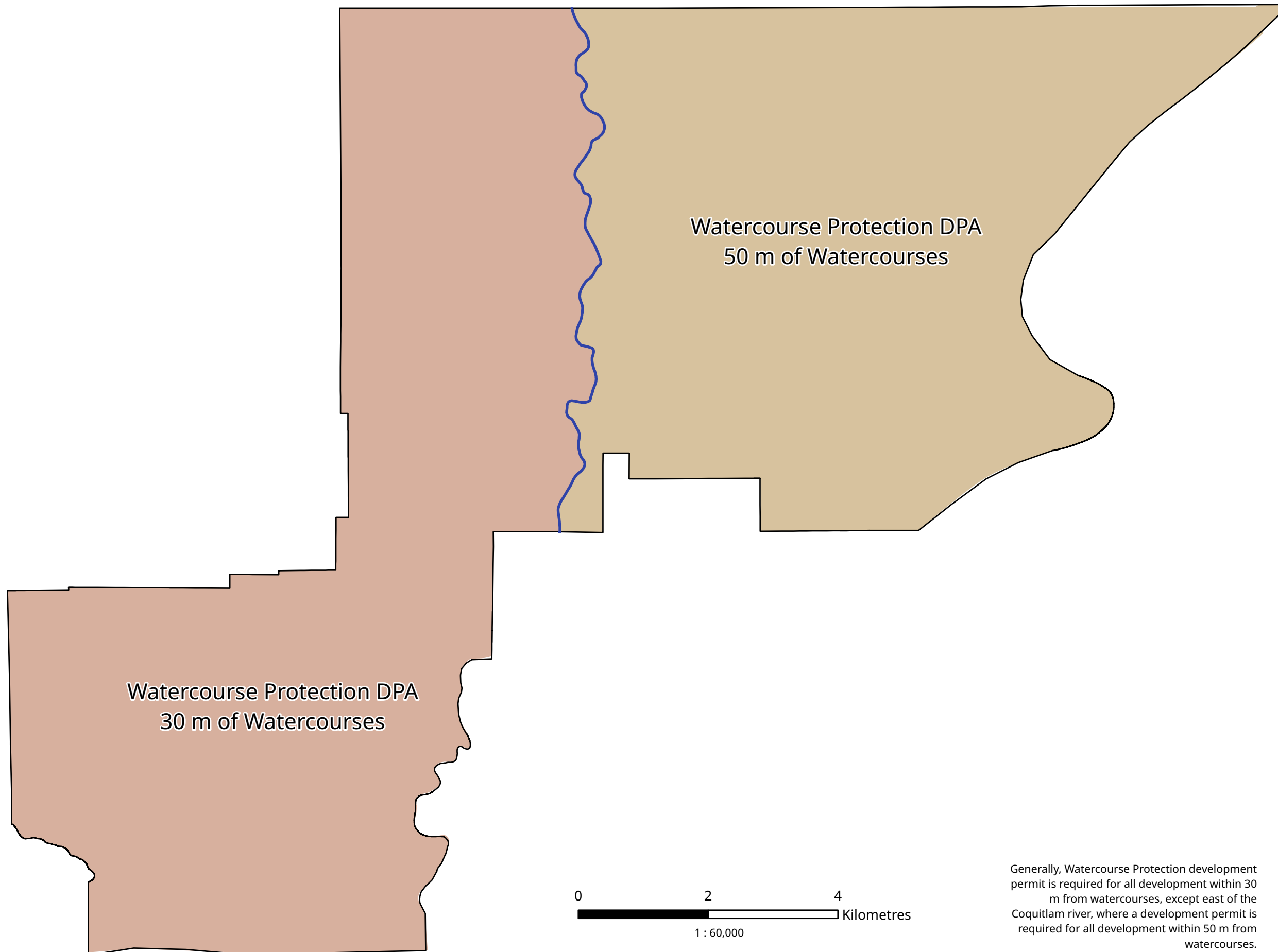
**Original Adoption April 27, 2026**

# Schedule G-1: Watercourse Protection DPA Map



## Legend

- City Boundary
- Centreline of Coquitlam River



Generally, Watercourse Protection development permit is required for all development within 30 m from watercourses, except east of the Coquitlam river, where a development permit is required for all development within 50 m from watercourses.

Date Adopted: April 27, 2026  
Bylaw No: 5511, 2026  
Datum: UTM NAD1983

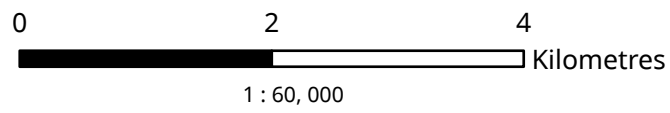
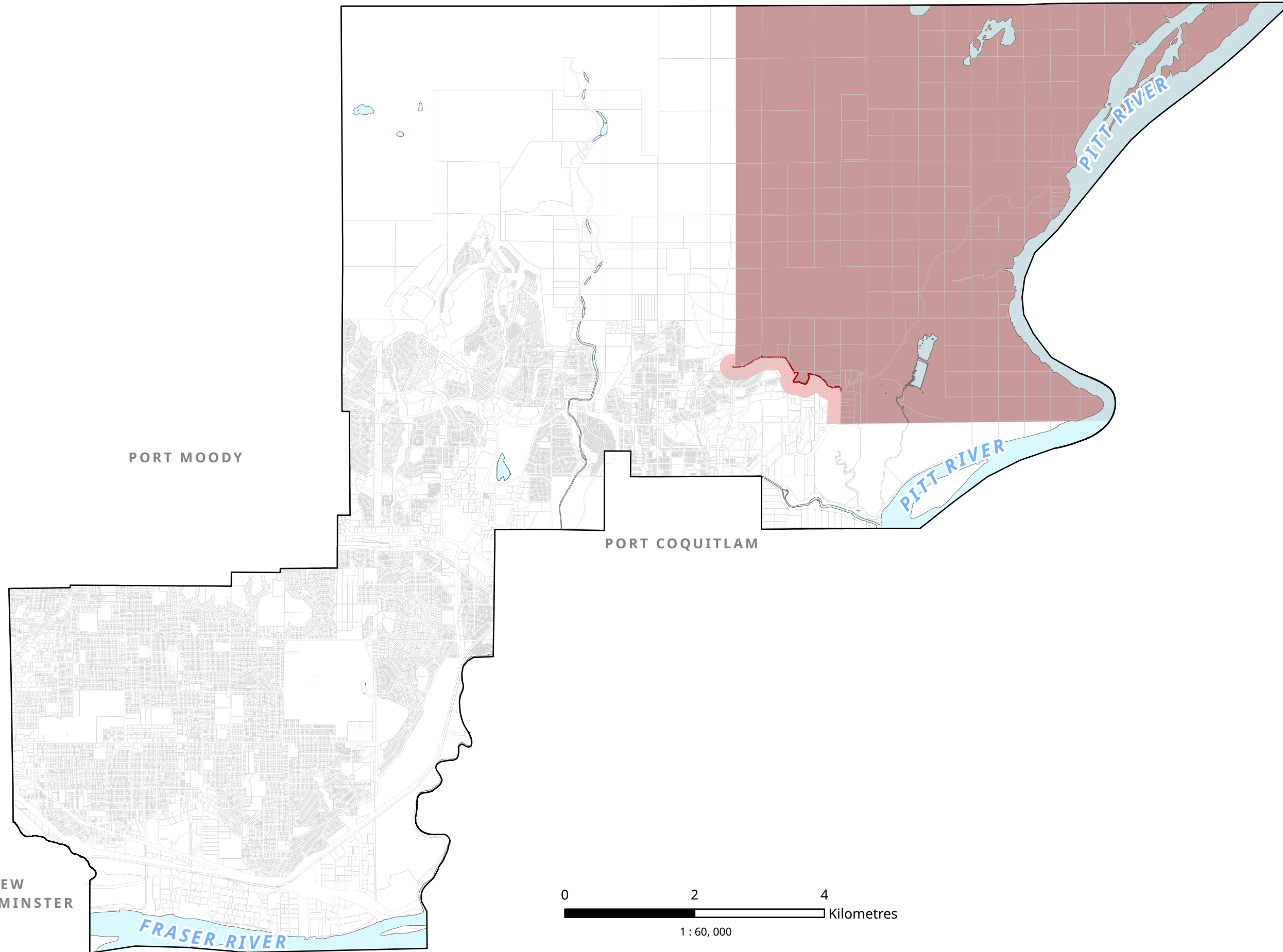
This map is for general information only. The City of Coquitlam does not guarantee its accuracy. All information should be verified with the City's Planning and Development Department.

# Schedule G-2: Wildfire Hazard DPA Map



## Legend

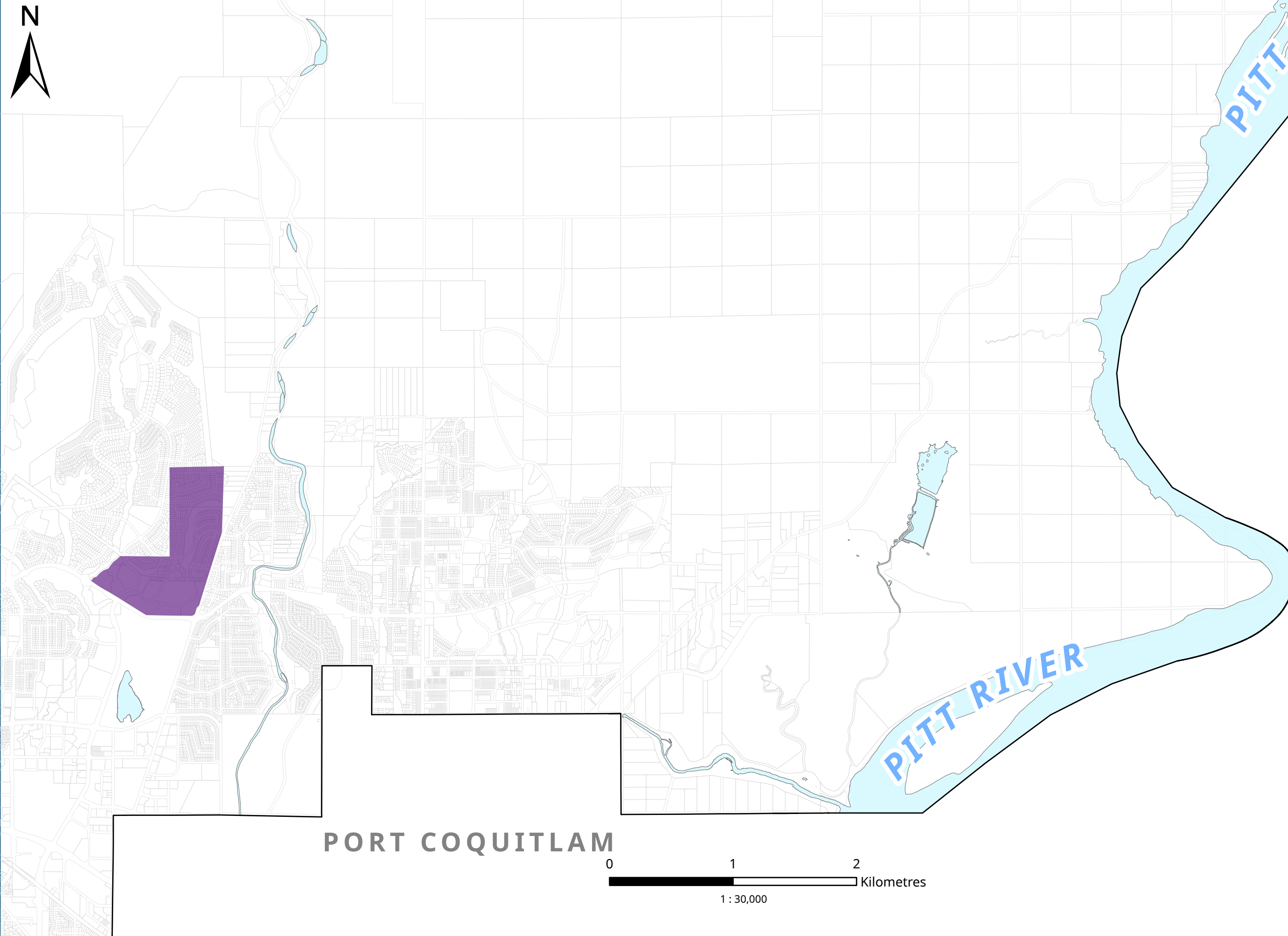
- City Boundary
- Water Bodies
- Wildfire Interface Area
- Wildfire Hazard Area
- Interface Wildfire Risk Management Boundary





Date Adopted: April 27, 2026  
Bylaw No: 5511, 2026  
Datum: UTM NAD1983

This map is for general information only. The City of Coquitlam does not guarantee its accuracy. All information should be verified with the City's Planning and Development Department.

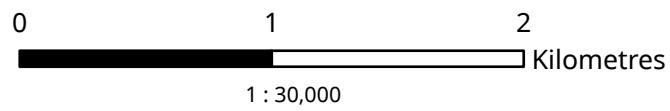
# Schedule G-3: Unstable Slopes DPA Map



## Legend

-  Water Bodies
-  Unstable Slopes Development Permit Area

PORT COQUITLAM



Date Adopted: April 27, 2026  
Bylaw No: 5511, 2026  
Datum: UTM NAD1983

This map is for general information only. The City of Coquitlam does not guarantee its accuracy. All information should be verified with the City's Planning and Development Department.