


































SCHEDULE A SOUTHWEST COQUITLAM AREA PLAN

LAND USE DESIGNATIONS

-  Agricultural
-  Business Enterprise
-  Civic and Major Institutional
-  Compact One Family Residential
-  Extensive Recreation
-  General Commercial
-  Industrial
-  High Density Apartment
-  Medium Density Apartment
-  Low Density Apartment
-  Mobile Home Park
-  Natural Areas
-  Neighbourhood Attached Residential
-  Neighbourhood Centre
-  One Family Residential
-  Parks and Recreation
-  School
-  Service Commercial
-  Townhousing
-  Transit Village Commercial
-  Urban Quarter
-  Urban Townhousing
-  Waterfront Village Centre
-  Area Plan Boundary
-  Street Extension
-  East-West Connector
-  Major Road Network
-  Municipal Arterial Street
-  Municipal Collector Street
-  North-South Connector
-  Provincial Highway
-  Evergreen Rapid Transit Line



Adopted: March 4, 2002
Amended: September 27, 2021
Bylaw No: 5142, 2021

Map Projection: UTM Nad1983
Prepared By: Planning & Development
Source: City of Coquitlam - OCP GIS Layer

