




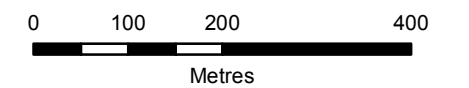


SCHEDULE D AUSTIN HEIGHTS NEIGHBOURHOOD PLAN

BICYCLE NETWORK PLAN

LEGEND

-  Neighbourhood Plan Boundary
-  Parks & Schools
-  Planned Bike Route
-  Existing Bike Route
-  Proposed Cycling / Pedestrian Bridge



Adopted: April 4, 2011
 Last Amended: N/A
 Last Issued: May 12, 2011

Map Projection: UTM Nad1983
 Prepared By: Planning & Development
 Source: City of Coquitlam

