





- Disclaimer:**
1. This map presents a preliminary assessment of known watercourses, but not necessarily their exact locations. Other permanent and intermittent watercourses may be identified over time as development plans are undertaken.
 2. Fish habitat values, top-of-bank surveys and biophysical and hydrological characteristics of these watercourses will need to be evaluated by development proponents at the development permit stage.
 3. Streamside protection measures will be determined, as appropriate, in consultation with senior government regulatory agencies.
 4. In addition, formal authorization under Section 35 of the *Federal Fisheries Act* may also be necessary.
 5. The City does not guarantee or warrant the reliability, accuracy, quality, currency, validity or completeness of the information presented.
 6. Nooksack Dace Critical Habitat information was obtained from the Canada Gazette Part II, Volume 150, No. 10 (May 15, 2016), pp.955-993."
 7. This information is provided for information and convenience purposes only.

SCHEDULE G - BURQUITLAM - LOUGHEED NEIGHBOURHOOD PLAN WATERCOURSES AND RIPARIAN AREAS

LEGEND

-  Watercourses
-  Riparian Assessment Area (RAA)
-  Nooksack Dace Critical Habitat protected under Federal Species at Risk Act
-  Burquitlam - Lougheed Neighbourhood Plan Boundary

Adopted: June 27, 2017
Amended: N/A
Bylaw No: 4754, 2017

Prepared By: Planning & Development
Source: City of Coquitlam - OCP GIS layer

