








SCHEDULE C

PARKS, ENVIRONMENTALLY SENSITIVE AREAS AND OPEN SPACE

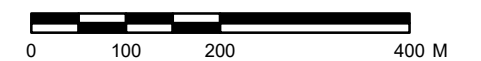
LEGEND

-  Parks and Recreation
-  Open Space
-  Environmentally Sensitive Area
-  City boundary
-  Neighbourhood Plan Boundary
-  Arterial / Collector Streets
-  Urban Plaza / Green Space

Information Notes:

1. Minor realignment of arterial and collector roads may occur.
2. Riparian areas along watercourses shall be protected in accordance with the standards which Council may approve by bylaw and through any necessary authorization by senior levels of government.
3. For additional information on Parks, please refer to Table 5.

PARTINGTON CREEK NEIGHBOURHOOD PLAN



Adopted: July 8, 2013
Amended: Oct. 26, 2020 Bylaw No: 5013, 2019

Map Projection: UTM Nad1983
Prepared By: Planning & Development
Source: City of Coquitlam - OCP GIS layer

