







# SCHEDULE C

## PARKS, ENVIRONMENTALLY SENSITIVE AREAS AND OPEN SPACE

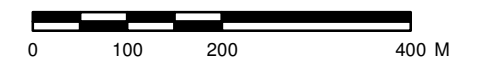
### LEGEND

-  Parks and Recreation
-  Open Space
-  Environmentally Sensitive Area
-  City Boundary
-  Neighbourhood Plan Boundary
-  Arterial / Collector Streets
-  Urban Plaza / Green Space

### Information Notes:

1. Minor realignment of arterial and collector roads may occur.
2. Riparian areas along watercourses shall be protected in accordance with the standards which Council may approve by bylaw and through any necessary authorization by senior levels of government.
3. For additional information on Parks, please refer to Table 5.

## PARTINGTON CREEK NEIGHBOURHOOD PLAN



Adopted: July 8, 2013  
 Last Amended: July 10, 2017  
 Bylaw No: 4742, 2017

Map Projection: UTM Nad1983  
 Prepared By: Planning & Development  
 Source: City of Coquitlam - OCP GIS layer

