



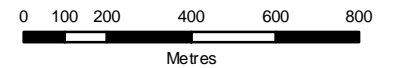


**LEGEND**

-  Evergreen Line
-  Core and Shoulder Station Areas
-  Core
-  Shoulder



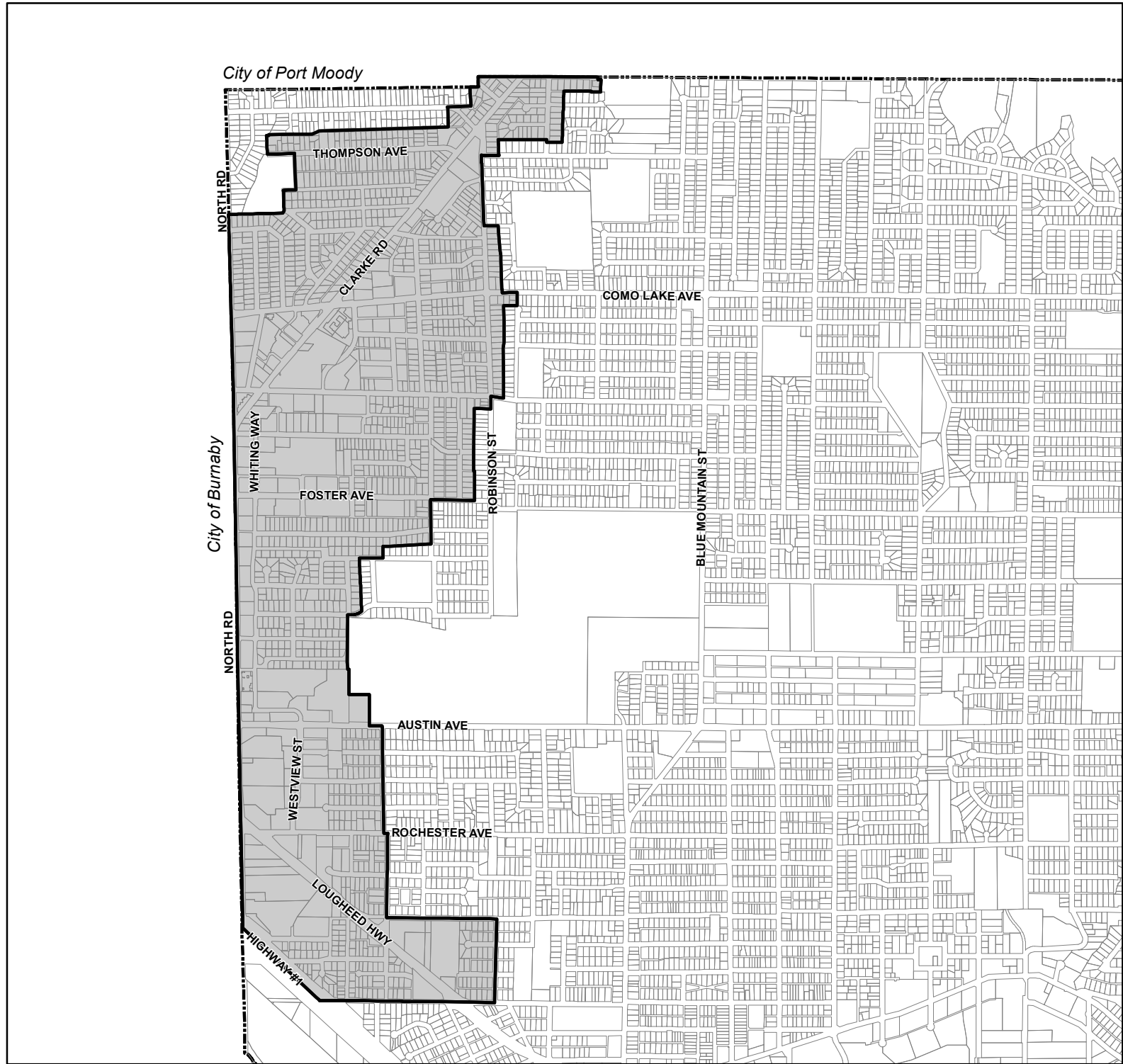
**SCALE: 1: 18,000**

Date Created: October 25, 2012


Map Projection: UTM Nad1983  
Prepared By: Planning & Development  
Source: City of Coquitlam

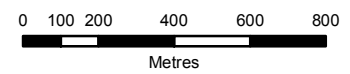
**SCHEDULE "O" TO  
BYLAW 3000, 1996**

**MAP 1**



**LEGEND**

-  Burquitlam - Lougheed Evergreen Line Core and Shoulder Areas



**SCALE: 1: 20,000**

Date Created: October 25, 2012  
 Amended Date: February 24, 2020

Prepared By: Planning & Development  
 Source: City of Coquitlam

**SCHEDULE "O" TO  
 BYLAW 3000, 1996**

**MAP 2**